

## Annexure - III

Annexure-III  
Page 2 of 12

Annexure-III  
Page 3 of 12

### Analysis of preliminary GPS data retrieved from the target GPS equipment:

On careful analysis of 17 Waypoints retrieved from the target GPS, it is concluded that the Waypoints obtained can be divided into three distinct groups, as explained below:

1) **START, RETURN & REFERENCE Point - MOB (Man On Board)**

MOB	CRTD 06:54	23° 40' 43.0" N
	22-NOV-2008	67° 39' 52.5" E
	Bearing - 317°	
	Distance - 407.7 naut mile	

MOB is 20 kms South-West from Kajhar Creek, near Keti Bandar in Pakistan. The point is 150 kms South-East of Karachi.

This is the point from where the militants switched on their GPS and started their journey, as well as planned to return to this very point after completion of attack.

2) **PATH THAT WAS SUPPOSED TO BE FOLLOWED :**

OCENS1	OCEAN / SEA	23° 40' 43.3" N
	Bearing - 317°	67° 39' 52.6" E
	Distance - 407.7 naut mile	
OCENS2	OCEAN / SEA	23° 27' 39.7" N
	Bearing - 316°	67° 49' 05.3" E
	Distance - 392.6 naut mile	
OCENS3	CRTD 06:12	23° 13' 17.3" N
	22-NOV-2008	67° 49' 05.3" E
	Bearing - 315°	
	Distance - 382.9 naut mile	
OCENSA	OCEAN / SEA	18° 55' 11.8" N
	Reference - JALA-1	72° 49' 32.3" E
	Bearing - 125°	
	Distance - 312.7 naut mile	

The OCENS points were pre-programmed in GPS for navigation to reach Mumbai through sea routes. These points were intended to help militants in reaching at OCENSA, ('A' possibly indicating 'Arrival'), Badhwar Park Kollwada Cuffe Parada, Mumbai. Though they deviated from the pre-planned route due to its closer proximity with Indian coastal regions, and followed the path marked as JALA (explained below). The GPS also shows a symbol of a car at the arrival point (OCENSA) and the terrorists actually took a taxi from the place.

**Annexure - III**

Annexure-III  
Page 3 of 12

	28-NOV-2008	72° 50' 36.6" E
	Bearing - 202°	
	Distance - 0.88 naut mile	
T004	CRTD 10:32	23° 43' 26.2" N
	28-NOV-2008	67° 05' 48.1" E
	Bearing - 314°	
	Distance - 432.7 naut mile	
T003	CRTD 10:32	23° 43' 32.4" N
	28-NOV-2008	67° 05' 49.1" E
	Bearing - 314°	
	Distance - 432.7 naut mile	
T002	CRTD 10:32	23° 43' 47.8" N
	28-NOV-2008	67° 05' 45" E
	Bearing - 314°	
	Distance - 432.9 naut mile	
T001	CRTD 10:32	23° 40' 43.0" N
	28-NOV-2008	67° 39' 52.5" E
	Bearing - 317°	
	Distance - 407.7 naut mile	

The T001 to T007 are TRACBACK points marked in GPS with mention of date 28.11.2008(10:32). It seems that T007 and MAP were the RV for their intended return after the attack. The route to be followed would have been T007 through T001.

4) PLANNED ROUTE FOR RETURN JOURNEY AFTER ATTACK:

MAP	CRTD 23:06	18° 53' 31.5" N
	27-NOV-2008	72° 50' 56.7" E
	Bearing - 000°	
	Distance - 0 naut mile	
T007	CRTD 10:32	18° 53' 31.5" N
	28-NOV-2008	72° 50' 56.7" E
	Bearing - 0°	
	Distance - 0 naut mile	
	CRTD 10:32	18° 53' 01.2" N
	28-NOV-2008	72° 50' 46.1" E
	Bearing - 199°	
	Distance - 0.53 naut mile	
T005	CRTD 10:32	18° 52' 42.2" N

## Annexure - III

Annexure-III  
Page 4 of 12

### 3) ROUTE ACTUALLY FOLLOWED FOR REACHING MUMBAI :

JALA-1	OCEAN / SEA Bearing - 307° Distance - 314.8 naut mile	21° 55' 47.0" N 68° 17' 07.0" E
JALA-2	OCEAN / SEA Bearing - 300° Distance - 166.2 naut mile	20° 13' 46.0" N 70° 16' 37.0" E
JALA-3	OCEAN / SEA Bearing - 295° Distance - 5.78 naut mile	18° 56' 20.0" N 72° 44' 26.0" E
JALA-4	OCEAN / SEA Bearing - 322° Distance - 2.13 naut mile	18° 55' 10.0" N 72° 49' 31.0" E

Since the original route decided was having closer proximity with Indian coastal regions, the militants maintained a safe distance of 60 to 80 Kms from Indian soil till they reached Mumbai. During their journey, they marked four positions as showed above as JALA, showing the actual positions on their way to Mumbai.

### 4) PLANNED ROUTE FOR RETURN JOURNEY AFTER ATTACK:

MAP	CRTD 23:06 27-NOV-2008 Bearing - 000° Distance - 0 naut mile	18° 53' 31.5" N 72° 50' 56.7" E
T007	CRTD 10:32 28-NOV-2008 Bearing - 0° Distance - 0 naut mile	18° 53' 31.5" N 72° 50' 56.7" E
T006	CRTD 10:32 28-NOV-2008 Bearing - 199° Distance - 0.53 naut mile	18° 53' 01.2" N 72° 50' 46.1" E
T005	CRTD 10:32	18° 52' 42.2" N

**Annexure - III**



**Annexure - III**





## Annexure - III

Annexure-III

Page 8 of 12

GARMIN GPS

17 Waypoints Used out of maximum 485

S.No.	NAME	SYMBOL	COMMENTS	LAT / LONG	REMARKS
1	JALA-1		OCEAN / SEA Bearing - 307° Distance - 314.8 naut mile	21° 55' 47.0" N 68° 17' 07.0" E	
2	JALA-2		OCEAN / SEA Bearing - 300° Distance - 166.2 naut mile	20° 13' 46.0" N 70° 16' 37.0" E	
3	JALA-3		OCEAN / SEA Bearing - 295° Distance - 6.78 naut mile	18° 56' 20.0" N 72° 44' 26.0" E	
4	JALA-4		OCEAN / SEA Bearing - 322° Distance - 2.13 naut mile	18° 55' 10.0" N 72° 49' 31.0" E	
5	MAP		CRTD 23:06 27-NOV-2008 Bearing - 000° Distance - 0 naut mile	18° 53' 31.5" N 72° 50' 56.7" E	
6	MOB		CRTD 06:54 22-NOV-2008 Bearing - 317° Distance - 407.7 naut mile	23° 40' 43.0" N 67° 39' 52.5" E	
7	OCENS1		OCEAN / SEA Bearing - 317° Distance - 407.7 naut mile	23° 40' 43.3" N 67° 39' 52.6" E	
8	OCENS2		OCEAN / SEA Bearing - 316° Distance - 392.6 naut mile	23° 27' 39.7" N 67° 49' 05.3" E	
9	OCENS3		CRTD 06:12 22-NOV-2008 Bearing - 315°	23° 13' 17.3" N 67° 49' 05.3" E	

## Annexure - III

Annexure-III

Page 9 of 12

			Distance - 382.9 naut mile	
10	OCEANSA		OCEAN / SEA Reference - JALA-1 Bearing - 125° Distance - 312.7 naut mile	18° 55' 11.8" N 72° 49' 32.3" E
11.	T001		CRTD 10:32 28-NOV-2008 Bearing - 317° Distance - 407.7 naut mile	23° 40' 43.0" N 67° 39' 52.5" E
12.	T002		CRTD 10:32 28-NOV-2008 Bearing - 314° Distance - 432.9 naut mile	23° 43' 47.8" N 67° 05' 45" E
13.	T003		CRTD 10:32 28-NOV-2008 Bearing - 314° Distance - 432.7 naut mile	23° 43' 32.4" N 67° 05' 49.1" E
14.	T004		CRTD 10:32 28-NOV-2008 Bearing - 314° Distance - 432.7 naut mile	23° 43' 26.2" N 67° 05' 48.1" E
15.	T005		CRTD 10:32 28-NOV-2008 Bearing - 202° Distance - 0.88 naut mile	18° 52' 42.2" N 72° 50' 36.6" E
16.	T006		CRTD 10:32 28-NOV-2008 Bearing - 199° Distance - 0.53 naut mile	18° 53' 01.2" N 72° 50' 46.1" E
17.	T007		CRTD 10:32 28-NOV-2008 Bearing - 0° Distance - 0 naut mile	18° 53' 31.5" N 72° 50' 56.7" E



## Annexure - III

Annexure-III  
Page 10 of 12

1) START, RETURN & REFERENCE Point – MOB (Man On Board)

6.	MOB		CRTD 06:54 22-NOV-2008 Bearing - 317° Distance – 407.7 naut mile	23° 40' 43.0" N 67° 39' 52.5" E	
----	-----	--	---	------------------------------------	--

MOB is 20 kms South-West from Kajhar Creek, Keti Bandar in Pakistan. The point is 150 kms South-East of Karachi.

3) PLANNED PATH TO BE FOLLOWED :

7.	OCENS1		OCEAN / SEA Bearing - 317° Distance – 407.7 naut mile	23° 40' 43.3" N 67° 39' 52.6" E	
8.	OCENS2		OCEAN / SEA Bearing - 316° Distance – 392.6 naut mile	23° 27' 39.7" N 67° 49' 05.3" E	
9.	OCENS3		CRTD 06:12 22-NOV-2008 Bearing - 315° Distance – 382.9 naut mile	23° 13' 17.3" N 67° 49' 05.3" E	
10.	OCENSA		OCEAN / SEA Reference – JALA-1 Bearing - 125° Distance – 312.7 naut mile	18° 55' 11.8" N 72° 49' 32.3" E	

4)

## Annexure - III

Annexure-III  
Page 11 of 12

### ROUTES

Available - 19      Used - 2

- 1) JALA-1-JALA-4
- 2) TRACBACK

#### 1) JALA-1-JALA-4

WAYPOINTS-	SUNRISE	SUNSET	COURSE	DISTANCE	LEGDIST
a. JALA1	07:17	18:12	132°	0 NM	151 NM
b. JALA2	07:06	18:07	119°	151	159
c. JALA3	06:53	18:00	105°	311	4.96
d. JALA4	06:53	17:59		315	

#### 2) TRACBACK

a. T007	06:53	17:59	199°	0.00 NM	0.53 NM
b. T006	06:53	17:59	206°	0.53	0.35
c. T005	06:53	17:59	314°	0.88	433
d. T004	07:25	18:14	009°	434	0.11
e. T003	07:25	18:14	346°	434	0.26
f. T002	07:25	18:14	95°	434	31.5
g. T001	07:22	18:11		436	


**Annexure - III**

Annexure-III  
Page 12 of 12

Trip Computer


Trip Odometer	1.31 NM
Trip Timer	00:12:35
Average Speed	6.2 K/t
Maximum Speed	8.1 K/t
Odometer	1.3 NM

Annexure IV



Thuraya Satellite phone found in Kuber

**Annexure IV**



Thuraya Sattelite phone found in Kuber

**Annexure IV**

**SMS contents retrieved from numbers connected to Thuraya No. 8821655526412 and IMEI No. 352384000408640 received from Indian boat MFB Kuber**

IMEI No.	To	Date & Time	Message
352384000541520 (probably used by number 8821655526412)	88216676759	23.11.08 11:05(IST)	"26 03 000<=> 70 31 000 I AM GOING"
3523840001345050	8821655526550	20.11.08 08:43	"SEND ME A CARD BALNS"
-DO-	-DO-	22.11.08 8:35	"AB GHOR WALI GHAI PER PHONCH GAY HAIN KIA AGHER DIN KO MUNASIB HO TO MULAQAT KERIN"
352384000408640	8821655526463	18.11.08 10:58	"CARD NO 23270973242324"
-DO-	8821644447049	19.11.08 19:49	"SAAD 8821655526571"
-DO-	8821644447049	21.11.08 17:33	"KIA HALAAT HAIN?"
-DO-	8821655526571	23.11.08 08:14	"HARAS SAY MILNAY KI SEATING KARLO"
-DO-	8821655526412	24.11.08 00:28	"PLEAS SEND ME POSITION & SPEED"
-DO-	8821655526412	25.11.08 10:01	"GR DAIN. KIA HALAAT KIA HAIN. BARF KITNY DIN KI BAQI HY?"
352384001196680 (used by 882165526571 probably by a person called SAAD)	8821655526550	222.11.08	"AOA FAHUD BHAI ITNI DER IS JAGA PR KHRA HONA MONASIB NHI. AGR KHIN TO AGY CHLY JAIEN. SAAD"
-DO-	8821644447049	23.11.08 06:48	"A O A KIA HAL HY. GUHR LGA KNHI. HUM KETI BNDR PR HEIN. SAAD"
352384000236350	8821655526412	23.11.08 09:06	"MUJH SY IS NUMBER PER RABTA RAKHNA HY. WASI"

**Page 3**  
**Log of Kuber**

**Page 1**

**24 hours Poori Safar (24 hours Complete Journey)**

<b>Name</b>	<b>Timings</b>
Fahadullah + Saquib + Muheeb	6 am to 8 am
Ali + Hayazi + Umar	8 am to 10 am
Ismail + Qayahiz + Umar	10 am to 12 pm
Fahadullah	12 pm to 2 pm
Ali	2 pm to 4 pm
Ismail	4 pm to 6 pm
Fahadullah	6 pm to 8 pm
Ali	8 pm to 10 pm
Ismail	10 pm to 12 midnight
Fahadullah	00 am to 2 am
Ali	2 am to 4 am
Ismail	4 am to 6 am

**Page 4**  
**Page 2**

**Codes**

<b>Sl no.</b>	<b>Code</b>	<b>Meaning</b>
1	"Machli lag rahi hai" (Fish is being caught)	"Haalat theek hain" (Things are OK)
2	"Bhai log" (brothers)	Civil Boat
3	"Yaar log" (friends)	Navy Boat
4	"Yaar logon ka group" (friends' group)	Navy Ship
5	"Machine"	"Uljhan" (problem)
6	"Maal" (goods)	"Madad" (help)
7	"Baraf" (Ice)	"Safar" (journey)

**"GR dene wala (3) jama karega aur lene wala khud (3) nakki karega"**  
**(GR providers (3) will deposit and receivers (3) themselves will finalise)**

**"Satellite khula rakha hai (10pm - 10 am)"**  
**(Satellite is on (10 pm - 10 am))**

**Page 3**

1. "Yahan ka phone number" (Phone number of this place)
2. "Yahan ka satellite number (Satellite number of this place)
3. "Naksha ki photographian" (Photocopies of maps)
4. "Hoyal seton ki simen" (SIMs of Hoyal sets)
5. "TT pistol 2" ( 2 TT pistols)
6. Mineral Water Aqua fina
7. "Khajoor Achhi 10 kg" (good quality dates 10 kg)
8. Current Store Charger
9. "GPS ya Navigator" (GPS or Navigator)
10. Satellite + phone card

1. Biscuit (Candy + bakery)
2. "Suiyan (bareek)" (thin needles)
3. "Aata lal" (Red flour)
4. "Drum (saman ke liye mai tala)" (drum with lock to keep things)

**Page 4**

Gun 1 piece  
Magazine 8 pieces  
Grenade 8 pieces  
GPS group 1 piece  
Chain 1 piece  
Itkafi bullets as per requirement  
Mobile + Batteries

**Page 5**

23270972879217

Colaba, Cuffe Parade, Machlimar Nagar, Raja bhai Tower, Regal Chowk, Nathalal Marg, Nariman Point, WTC, Regal Cinema

18.56\_200



**Annexure V**

Ann V

Hindi Translation  
below.

**Page 6**

- G 18-56-000
- 72-67-560
- D 18-55-600
- 72-48-900
- Q 18-5500-300
- 72-49-56
- 18-55-190
- 72-49-500
- 18-55-180
- 72-49-535

**Page 7**

- 21° 55' 470"
- 68° 17' 070"
- 20° 13' 460"
- 70° 16' 370"
- 18° 56' 200"
- 12° 44' 260"
- 18° 55' 100"
- 72° 49' 310"

**Page 8**

- 72-47-000
- 75-47-00
- 23-20---
- 36----

**Annexure V**

ANN V

Hindi Translation below.

24 گھنٹے پوری سیر	
صبح 6 تا 8 بجے تک	قرینہ اللہ + تاقیہ + صیغ
صبح 8 تا 10 بجے تک	علی + قیاز + عمیر
صبح 10 تا 12 بجے تک	اسماعیل + قیام + عمر
دوپہر 12 تا 02 بجے تک	قرینہ اللہ
دوپہر 02 تا 04 بجے تک	علی
شام 04 تا 06 بجے تک	اسماعیل
شام 06 تا 08 بجے تک	قرینہ اللہ
رات 08 تا 10 بجے تک	علی
رات 10 تا 12 بجے تک	اسماعیل
رات 12 تا 02 بجے تک	قرینہ اللہ
رات 02 تا 04 بجے تک	علی
رات 04 تا 06 بجے تک	اسماعیل

24 گھنٹے پوری سیر

کے پورا + ساکیو + مہدیو	—	صبح	6 تا 8 بجے تک
اکالی + ہماجی + اومر	—	صبح	8 تا 10 بجے تک
ڈھماڈیو + کماہیل + اومر	—	صبح	10 تا 12 بجے تک
کے پورا	—	دوپہر	12 تا 2 بجے تک
اکالی	—	دوپہر	2 تا 4 بجے تک
ڈھماڈیو	—	شام	4 تا 6 بجے تک
کے پورا	—	شام	6 تا 8 بجے تک
اکالی	—	رات	8 تا 10 بجے تک
ڈھماڈیو	—	رات	10 تا 12 بجے تک
کے پورا	—	رات	12 تا 2 بجے تک
اکالی	—	رات	2 تا 4 بجے تک

**Annexure V**

ANN V

HINDI Translation below.

नाम	कोड
① डालान चिक है	मछली का रस है
② सोरा कस्ता (बोट का)	आइलिंग
③ नेकी बोट	आर लोड
④ नेकी लिप	आर लोडों का ग्रुप
⑤ उलक्षण	मलीग
⑥ मदत	मात
⑦ लफर	बदल

C.R. देनेवाला तिन (3) जमा करेगा जोर लेने वाला खुद तिन (3) नकली करेगा

ये रखा है (10 PM - 10 AM)

**Annexure V**

ANN I  
Hindi translation  
below.

① बिस्किट (किचरी, बिकरी)	① बिस्किट, किचरी + बिकरी
② सोयान (बिस्किट)	② सुईया बिकरी
③ आंठाल	③ आटा काठा
④ ड्रम (सामान, बिल्ला, आंठाल)	④ ड्रम, सामान के लिए जका ताहा
⑤ T-T: डार 2 एर	
⑥ मित्रक वा आंठाल	
⑦ कछो, अजिवा अलु	
⑧ बिस्किट, सुइया बिकरी	
⑨ GPS बानियरी किचरी	
⑩ मित्रक + ड्रम + फारु	

① थंदा का फोन नंबर	① बिस्किट, किचरी + बिकरी
② थंदा का सेटे लाईट नंबर	② सुईया बिकरी
③ नसा की फोटो-कॉफी	③ आटा काठा
④ होमाल सिरोकी - सिंग	④ ड्रम, सामान के लिए जका ताहा
⑤ टी.टी. पिस्टल दो	
⑥ मंजिल वॉटर अकता केंसा	
⑦ खजूर अचली 10 किता	
⑧ कंस्ट्रक्शन चार्जर	
⑨ P.S. के मा जेवी	

जेरर  
⑩ सेटे लाईट + फोन कार्ड

**Annexure V**

Annex I

Hindi translation  
below

23276772879217

M

1151 - (G)
1152 - (G)
1153 - (G)
1154 - (G)
1155 - (G)
1156 - (G)
1157 - (G)
1158 - (G)
1159 - (G)
1160 - (G)
1161 - (G)
1162 - (G)
1163 - (G)
1164 - (G)
1165 - (G)
1166 - (G)
1167 - (G)
1168 - (G)
1169 - (G)
1170 - (G)

1151 - (G)  
1152 - (G)  
1153 - (G)  
1154 - (G)  
1155 - (G)  
1156 - (G)  
1157 - (G)  
1158 - (G)  
1159 - (G)  
1160 - (G)  
1161 - (G)  
1162 - (G)  
1163 - (G)  
1164 - (G)  
1165 - (G)  
1166 - (G)  
1167 - (G)  
1168 - (G)  
1169 - (G)  
1170 - (G)

1151 - (G)  
1152 - (G)  
1153 - (G)  
1154 - (G)  
1155 - (G)  
1156 - (G)  
1157 - (G)  
1158 - (G)  
1159 - (G)  
1160 - (G)  
1161 - (G)  
1162 - (G)  
1163 - (G)  
1164 - (G)  
1165 - (G)  
1166 - (G)  
1167 - (G)  
1168 - (G)  
1169 - (G)  
1170 - (G)

1151 - (G)  
1152 - (G)  
1153 - (G)  
1154 - (G)  
1155 - (G)  
1156 - (G)  
1157 - (G)  
1158 - (G)  
1159 - (G)  
1160 - (G)  
1161 - (G)  
1162 - (G)  
1163 - (G)  
1164 - (G)  
1165 - (G)  
1166 - (G)  
1167 - (G)  
1168 - (G)  
1169 - (G)  
1170 - (G)

1151 - (G)  
1152 - (G)  
1153 - (G)  
1154 - (G)  
1155 - (G)  
1156 - (G)  
1157 - (G)  
1158 - (G)  
1159 - (G)  
1160 - (G)  
1161 - (G)  
1162 - (G)  
1163 - (G)  
1164 - (G)  
1165 - (G)  
1166 - (G)  
1167 - (G)  
1168 - (G)  
1169 - (G)  
1170 - (G)

1151 - (G)  
1152 - (G)  
1153 - (G)  
1154 - (G)  
1155 - (G)  
1156 - (G)  
1157 - (G)  
1158 - (G)  
1159 - (G)  
1160 - (G)  
1161 - (G)  
1162 - (G)  
1163 - (G)  
1164 - (G)  
1165 - (G)  
1166 - (G)  
1167 - (G)  
1168 - (G)  
1169 - (G)  
1170 - (G)

**Annexure V**

Ann V  
Hindi translation below

23270972879217

شکلاپر کف پریٹر چلی مارنگر راجہ جانی ٹاور ریٹیل چوک  
ناتھال مارگ زمین پوائنٹ WTC ریٹیل سینٹر

18-56-200

23270972879217

کولکاتا، کولکاتا، مہاراج گانگول

راجا پراکاش سنگھ، ریگول پوائنٹ

نیشنل کونسل، نیشنل پوائنٹ، WTC

ریگول پوائنٹ

18-56-200

72-44-535  
18-56-200  
72-44-535

Annexure V

Ann V.

27° 55' 47"

08° 12' 07"

26° 13'


70° 16'

15° 17'

16° 18'

17° 19'

18° 20'



G	18-56-000
	72-47-560
D	18-55-600
	72-48-900
G	18-55-300
	72-47-560
	18-55-690
	72-49-500
	18-55-180
	72-48-535

Annexure V

Ann V

M


21°	55'	470"
68°	17'	070"
20°	13'	460"
70°	16'	370"
18°	56'	200"
72°	44'	260"
18°	55'	100"
72°	49'	310"

M



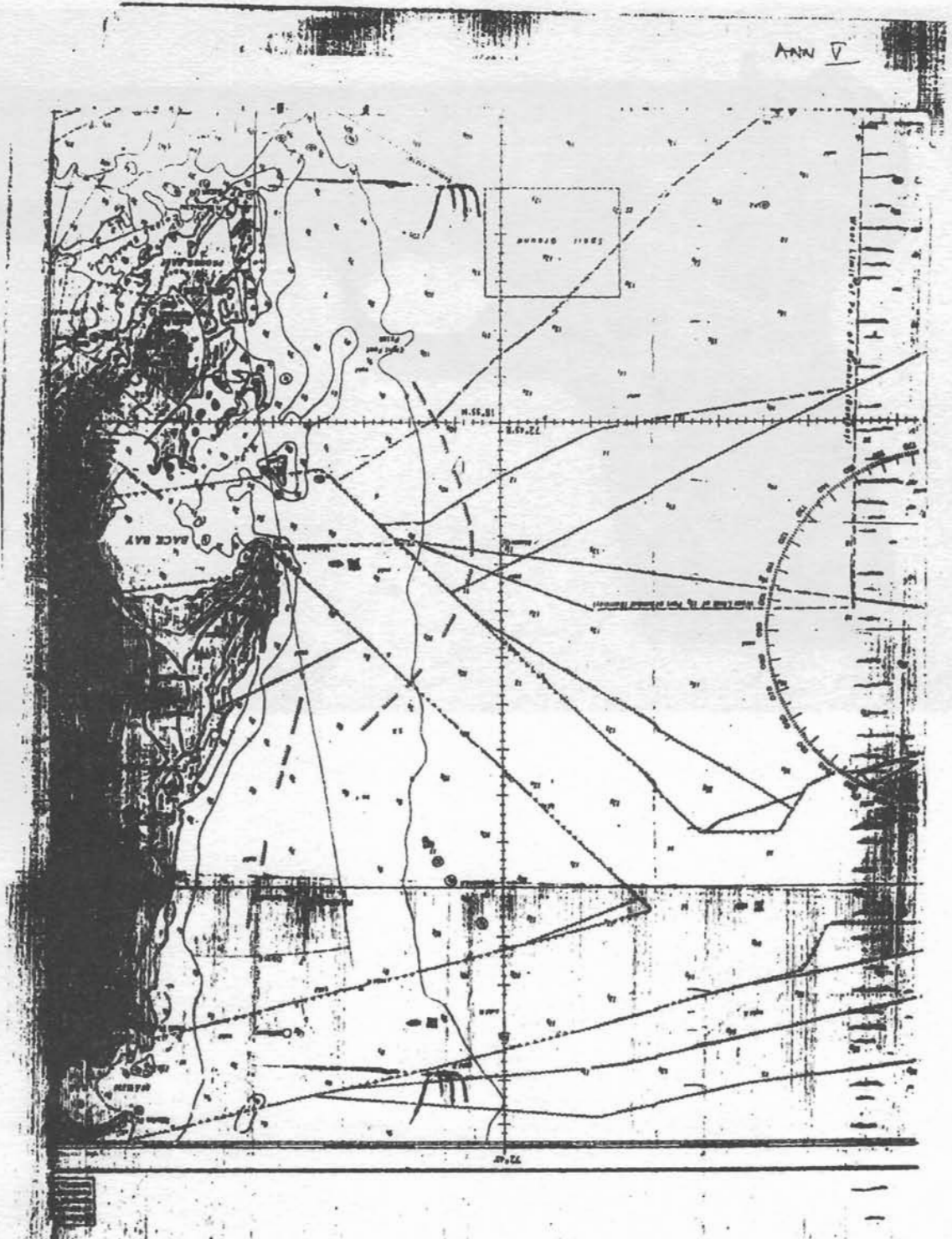
Annexure V

ANN V



72-47-000
75-47-000
73-47-000
76-47-000


**Annexure V**



Annexure VI



Annexure VI



Grenado

**Annexure VI**



Grenade

**Annexure-VII**

**TRANSLATION OF SOME SELECTED INTERCEPTED**  
**NAMES OF TERRORISTS FIGURING IN THE CONVERSATIONS**  
**DURING THE ATTACK (PHONETIC)**

**A. Hotel Taj**

- i) Shuaib
- ii) Ali
- iii) Abdur Rehman
- iv) Umer
- v) Ismail (not present at Taj, killed at Girgaum Choupati)

**B. Hotel Oberoi**

- i) Abdul Rehman @ Saquib
- ii) Fahadullah @ Fahad

**C. Nariman House**

- i) Imran Babbar @ Imran @ Kasha
- ii) Umar

**NAMES OF PAK BASED HANDLERS FIGURING IN THE**  
**CONVERSATIONS (PHONETIC)**

**A. Nariman House**

- i) Wassi
- ii) Zarar
- iii) Jundal
- iv) Buzurg
- v) Major General

**B. Hotel Oberoi**

- i) Kafa
- ii) Wassi
- iii) Zarar

**C. Hotel Taj**

- i) Wassi

**Annexure-VII**

**TRANSLATION OF SOME SELECTED INTERCEPTED CONVERSATIONS**

**Hotel Taj Mahal: 27.11.2008**

Caller : Are you setting the fire or not ?  
(Locations and names, etc. have been indicated on the basis of internal evidence of conversations)

Receiver : Left it behind.  
Caller : What did you do to the dead body ?

**Hotel Taj Mahal: 27.11.2008 : 0310 hrs**

Receiver : Greetings !

Caller : Did you not open the locks for the water below ?  
Greetings ! There are three Ministers and one Secretary of the Cabinet in your hotel. We don't know in which room.

Receiver : We left it like that because of being in a hurry. We made a big mistake.  
Receiver : Oh ! That is good news ! It is the icing on the cake.

Caller : What big mistake ?  
Find those 3-4 persons and then get whatever you want from India.

Receiver : Pray that we find them.

Caller : Do one thing. Throw one or two grenades on the Navy and police teams, which are outside.

**Nariman House: 27.11.2008 : 2226 hrs**

Receiver : Sorry. I simply can't make out where they are.

Caller : Brother, you have to fight. This is a matter of prestige of Islam. Fight so that your fight becomes a

**Nariman House: 27.11.2008 : 1945 hrs**

Caller : Greetings. What did the Major General say ?

Receiver : Greetings. The Major General directed us to do what we like. We should not worry. The operation has to be concluded tomorrow morning. Pray to God. Keep two magazines and three grenades aside, and expend the rest of your ammunition.

**Cheral Hotel :**

Caller : Brother Abdul. The media is comparing your action to 9/11. One senior police officer has been killed.

Abdul Rahman: We are on the 10<sup>th</sup>/11<sup>th</sup> floor. We have five hostages.

**Annexure-VII**

**Hotel Taj Mahal: 27.11.2008 : 0126 hrs**

Caller : Are you setting the fire or not ?

Receiver : Not yet. I am getting a mattress ready for burning.

Caller : What did you do to the dead body ?

Receiver : Left it behind.

Caller : Did you not open the locks for the water below ?  
(Probably of MV Kuber)

Receiver : No, they did not open the locks. We left it like that because of being in a hurry. We made a big mistake.

Caller : What big mistake ?

Receiver : When we were getting into the boat, the waves were quite high. Another boat came. Everyone raised an alarm that the Navy had come. Everyone jumped quickly. In this confusion, the satellite phone of Ismail got left behind.

**Nariman House: 27.11.2008 : 2226 hrs**

Caller : Brother, you have to fight. This is a matter of prestige of Islam. Fight so that your fight becomes a shining example. Be strong in the name of Allah. You may feel tired or sleepy but the Commandos of Islam have left everything behind. Their mothers, their fathers. Their homes. Brother, you have to fight for the victory of Islam. Be strong.

Receiver : Amen !

**Oberoi Hotel : 27.11.2008 : 0353 hrs**

Caller: Brother Abdul. The media is comparing your action to 9/11. One senior police officer has been killed.

Abdul Rehman: We are on the 10<sup>th</sup>/11<sup>th</sup> floor. We have five hostages.



**Annexure-VII**

Caller 2 (Kafa): Everything is being recorded by the media. Inflict the maximum damage. Keep fighting. Don't be taken alive.

Caller: Kill all hostages, except the two Muslims. Keep your phone switched on so that we can hear the gunfire.

Fahadullah: We have three foreigners including women. From Singapore and China.

Caller: Kill them.

(Voices of Fahadullah and Abdul Rehman directing hostages to stand in a line, and telling two Muslims to stand aside. Sound of gunfire. Cheering voices in background Kafa hands telephone to Zarar)

Zarar: Fahad, find the way to go downstairs.

**Hotel Taj Mahal: 27.11.2008 : 0137 hrs**

Caller: Let me talk to Umar.

Receiver: Note a number. Number is 00437 20880764.

Caller: Whose number is this ?

Receiver: It is mine. The phone is with me.

Caller: The ATS Chief has been killed. Your work is very important. Allah is helping you. The "Vazir" (Minister) should not escape. Try to set the place on fire.

Receiver: We have set fire in four rooms.

Caller: People shall run helter skelter when they see the flames. Keep throwing a grenade every 15 minutes or so. It will terrorise. Here, talk to "Baba".

Caller (2): A lot of policemen and Navy personnel have covered the entire area. Be brave !

**Annexure-VII**

**Hotel Taj Mahal: 27.11.2008 : 0108 hrs**

Caller: How many hostages do you have ?

Receiver: We have one from Belgium. We have killed him. There was one chap from Bangalore. He could be controlled only with a lot of effort.

Caller: I hope there is no Muslim amongst them ?

Receiver: No, none.

**Nariman House: 27.11.2008 : 1945 hrs**

Wassi: Keep in mind that the hostages are of use only as long as you do not come under fire because of their safety. If you are still threatened, then don't saddle yourself with the burden of the hostages, immediately kill them.

Receiver: Yes, we shall do accordingly, God willing.

Wassi: The Army claims to have done the work without any hostage being harmed. Another thing; Israel has made a request through diplomatic channels to save the hostages. If the hostages are killed, it will spoil relations between India and Israel.

Receiver: So be it, God willing.

Wassi: Stay alert.